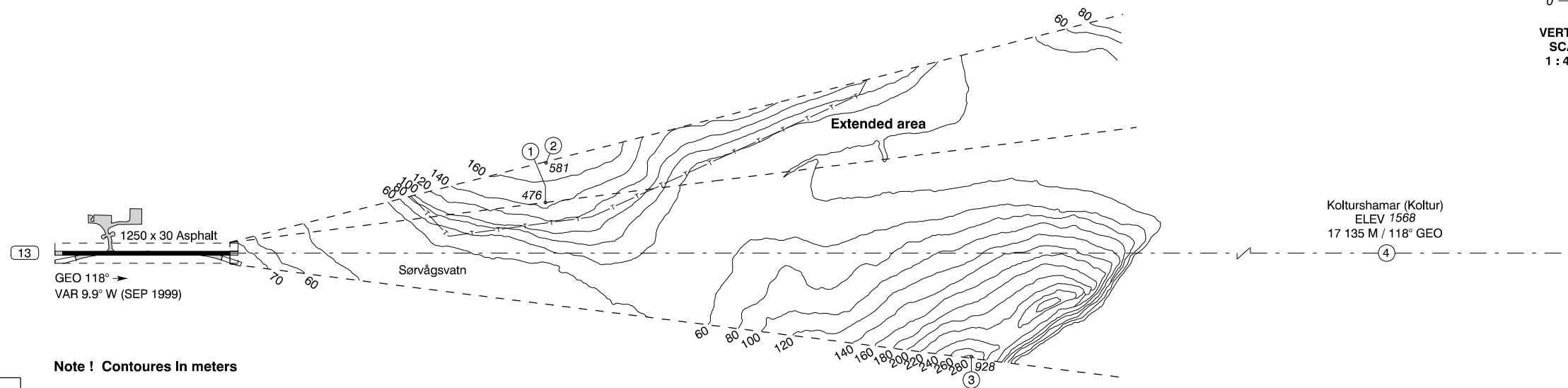
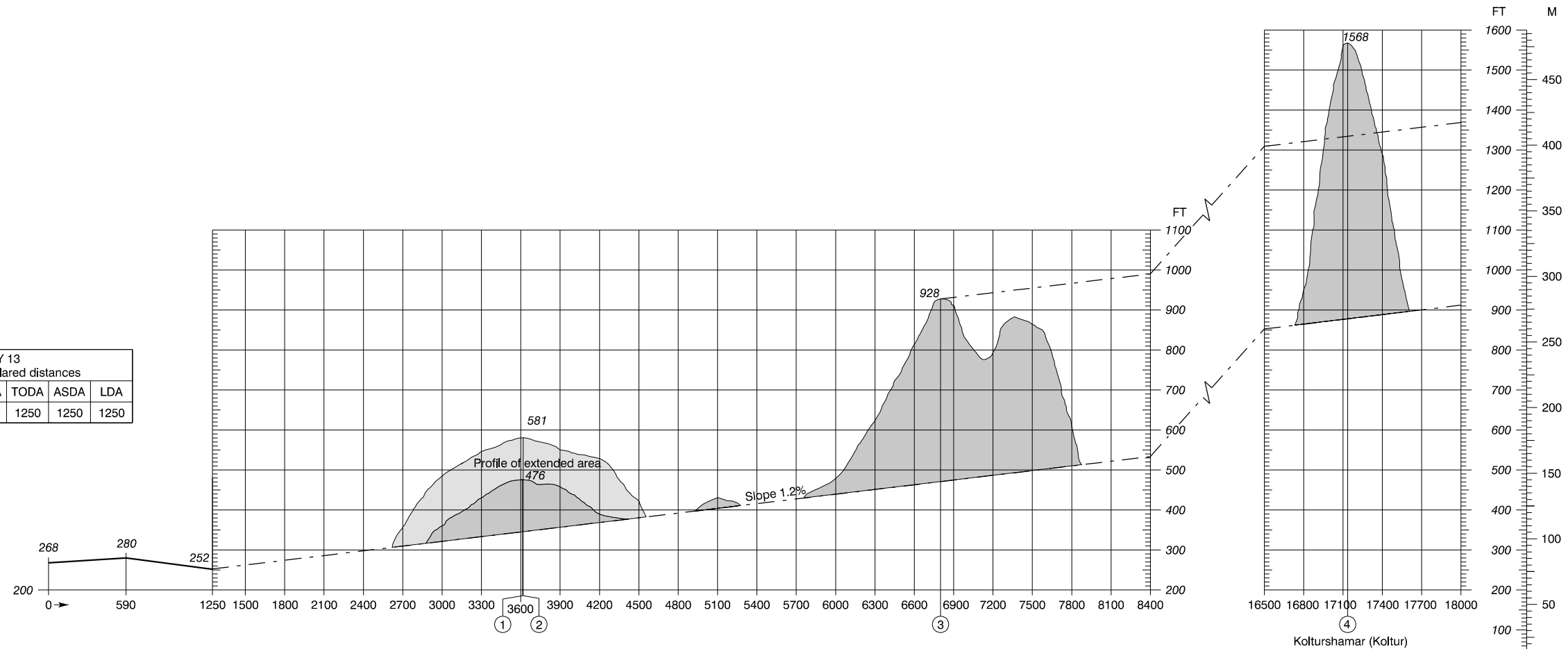


**AERODROME OBSTACLE CHART**  
**ICAO, TYPE A**  
**Operating Limitations**

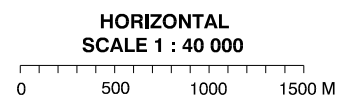
ELEV in FT  
 Dimensions / Distances in M

AD 2 - EKV  
 AOC-A 13  
 Vágar

RWY 13 Declared distances			
TORA	TODA	ASDA	LDA
1250	1250	1250	1250



**Note ! Contoures In meters**



Changes : Editorial

LEGEND	
Identification number	⑤
Tree or shrub	*
Pole, tower, spire, antenna, etc.	⊙
Building or large structure	■
Mobile obstacle	←- - ->
Transmission line or overhead cable	—T—
Spot ELEV	.