

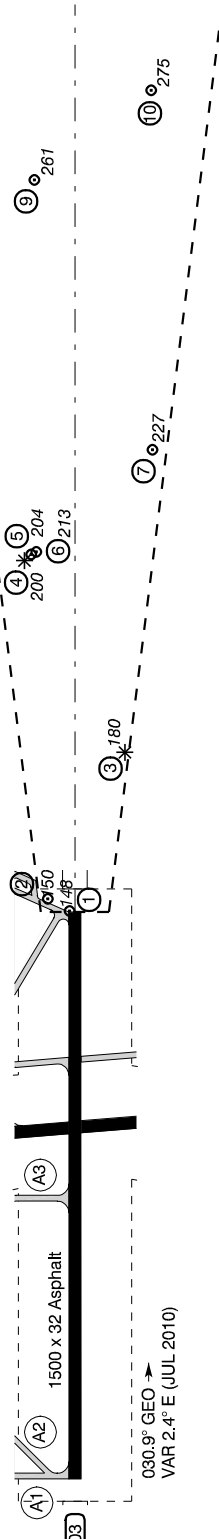
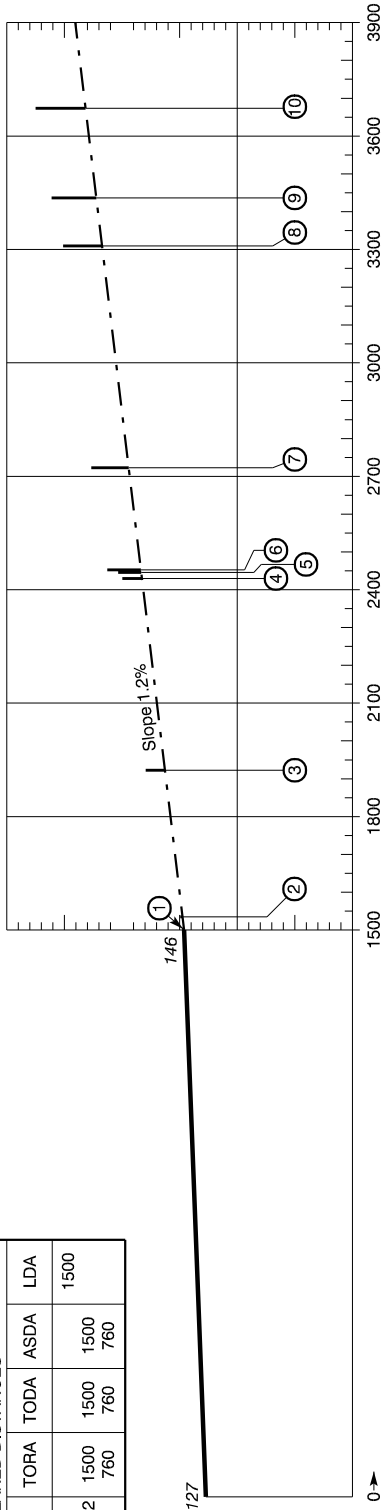
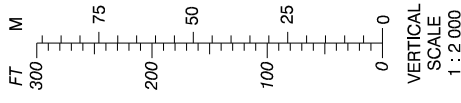
AERODROME OBSTACLE CHART
ICAO, TYPE A
Operating Limitations

ELEV in FT
 Distances in M

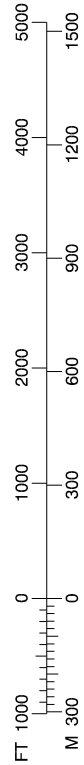
AD 2 - EKRK
AOC-A 03
København / Roskilde

Changes : VAR.

RWY 03 DECLARED DISTANCES			
PSN TWY	TORA	TODA	ASDA LDA
A1 / A2 A3	1500 760	1500 760	1500 760



HORIZONTAL SCALE 1 : 20 000



LEGEND	
Identification number	⑤
Tree or shrub	*
Pole, tower, spire, antenna, etc.	○
Building or large structure	■
Mobile obstacle	◀---▶
Transmission line or overhead cable	— —
Spot ELEV	•