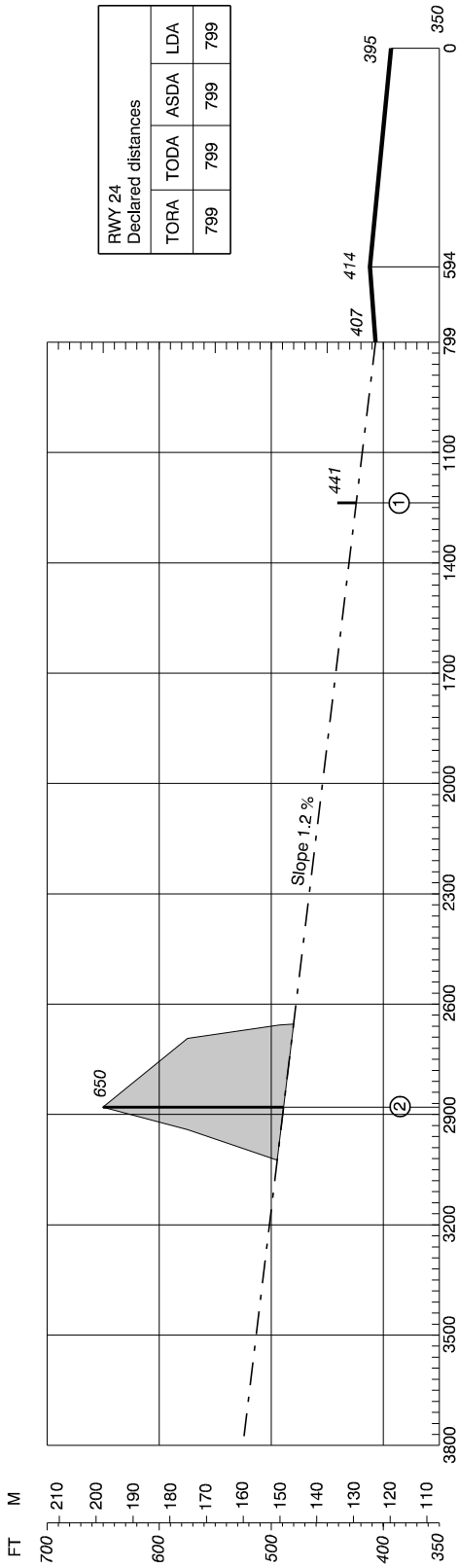


AERODROME OBSTACLE CHART
ICAO, TYPE A
Operating Limitations

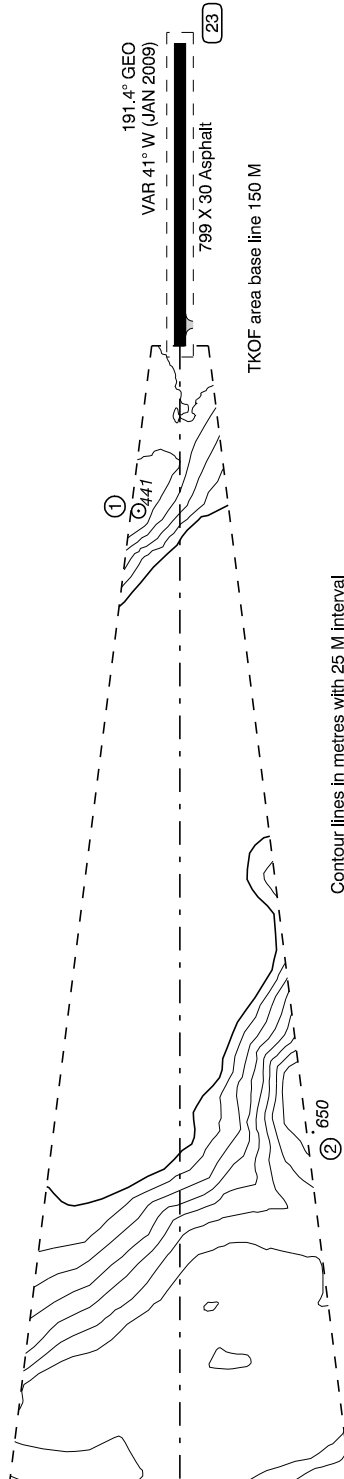
ELEV in FT
 Distances in M

AD 2 - BGUK
AOC-A 23
Upernavik

Changes : VAR and RWY NR.



VERTICAL SCALE
1 : 2 000



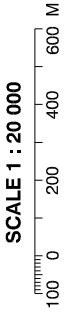
Contour lines in metres with 25 M interval

TKOF area base line 150 M

191.4° GEO
 VAR 41° W (JAN 2009)

799 X 30 Asphalt

23



LEGEND	
Identification number	⑤
Tree or shrub	*
Pole, tower, spire, antenna, etc.	○
Building or large structure	■
Mobile obstacle	◀---▶
Transmission line or overhead cable	— —
Spot ELEV	•