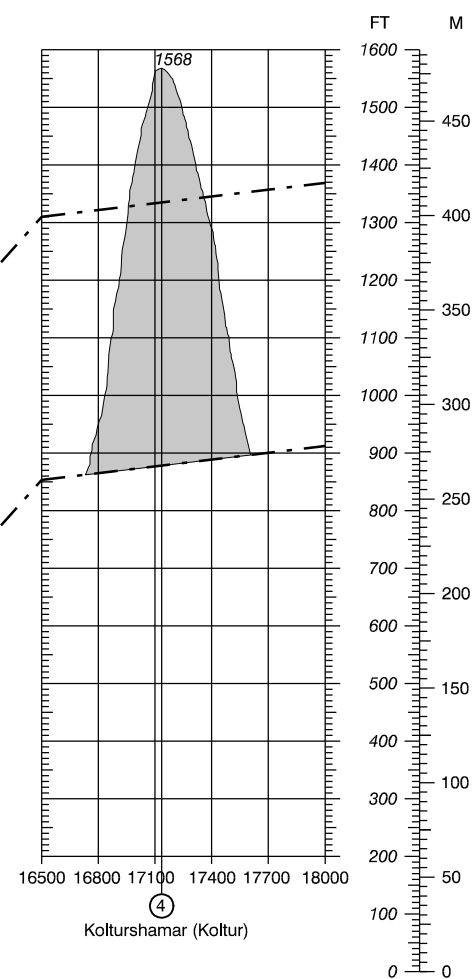
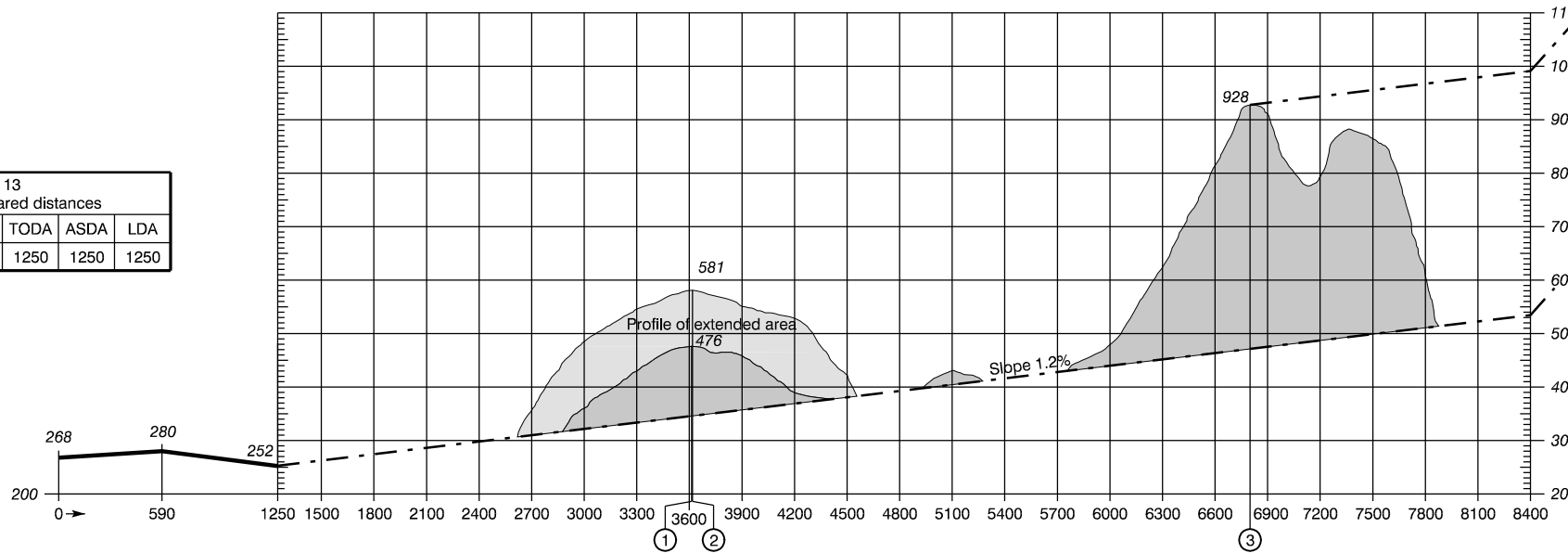


**AERODROME OBSTACLE CHART**  
**ICAO, TYPE A**  
**Operating Limitations**

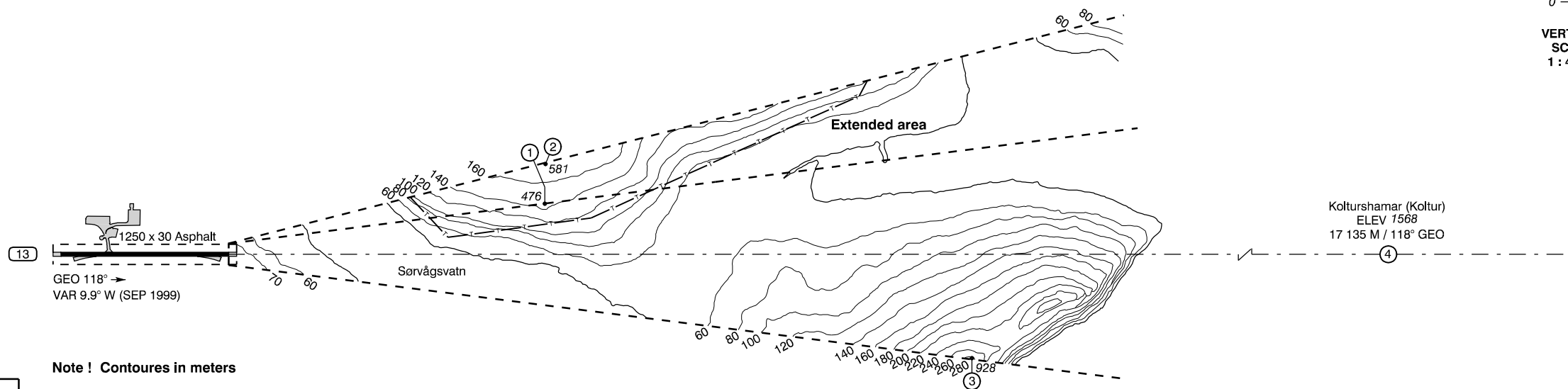
ELEV in FT  
 Dimensions / Distances in M

AD 2 - EKV  
 AOC-A 13  
 Vágar

RWY 13 Declared distances			
TORA	TODA	ASDA	LDA
1250	1250	1250	1250

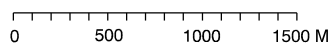


VERTICAL  
SCALE  
1 : 4 000



Note ! Contours in meters

HORIZONTAL  
SCALE 1 : 40 000



LEGEND	
Identification number	⑤
Tree or shrub	*
Pole, tower, spire, antenna, etc.	⊙
Building or large structure	▣
Mobile obstacle	◀---▶
Transmission line or overhead cable	—T—
Spot ELEV	.

Changes : Editorial