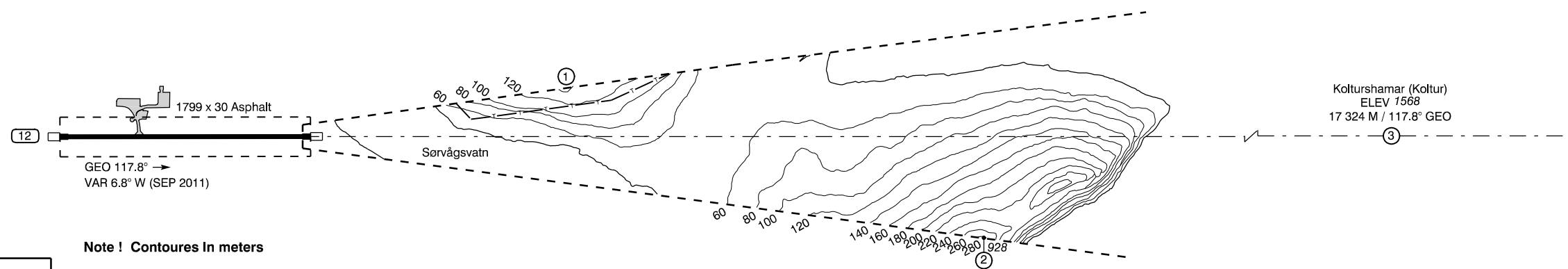
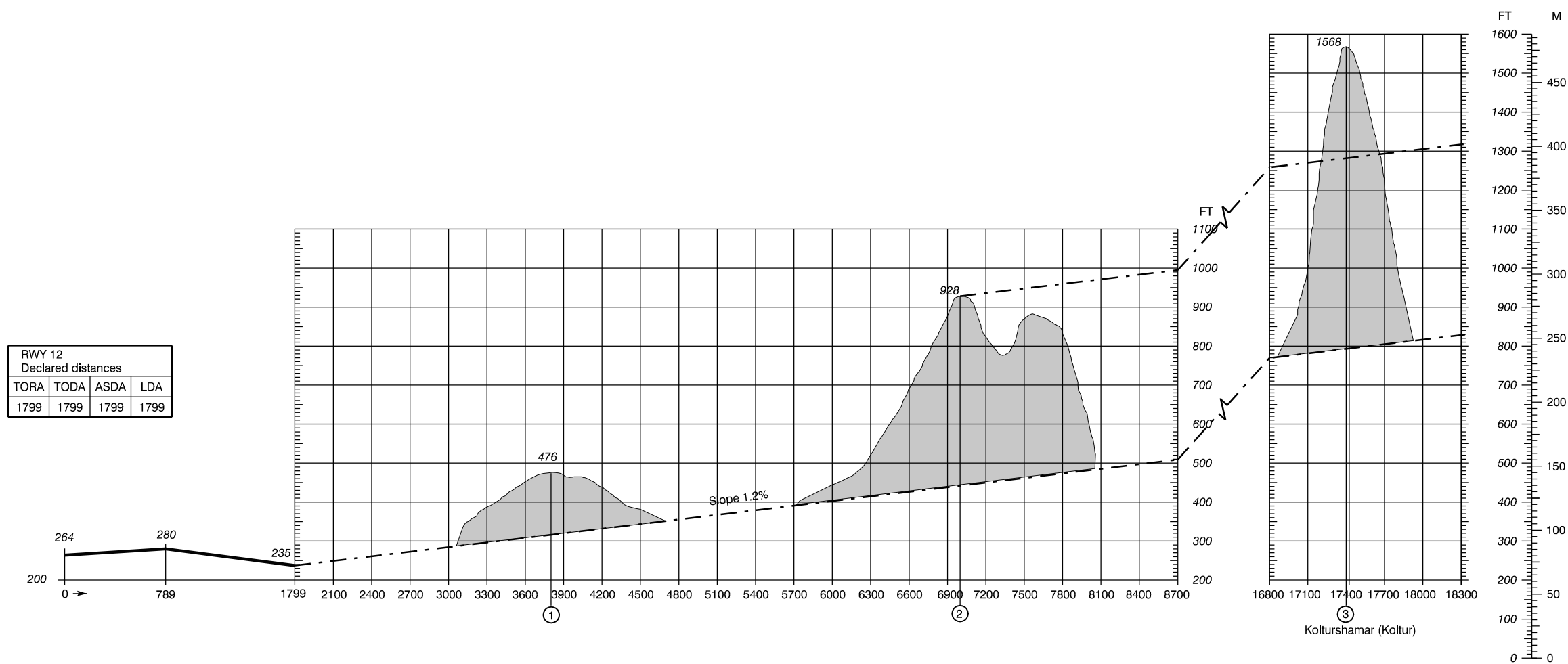


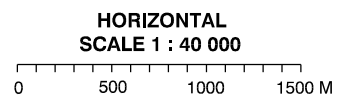
AERODROME OBSTACLE CHART
ICAO, TYPE A
Operating Limitations

ELEV in FT
 Dimensions / Distances in M

AD 2 - EKV
 AOC-A 12
 Vágar



Note ! Contoures in meters



LEGEND	
Identification number	⑤
Tree or shrub	*
Pole, tower, spire, antenna, etc.	⊙
Building or large structure	■
Mobile obstacle	←- - ->
Transmission line or overhead cable	— T —
Spot ELEV	.

Changes : VAR, RWY extended, RWY NR, Declared distances.