

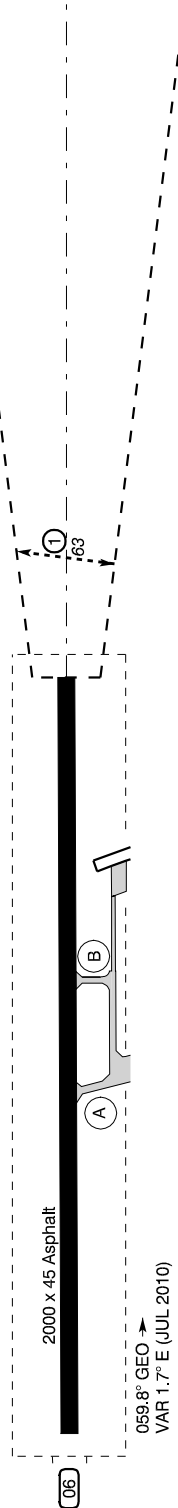
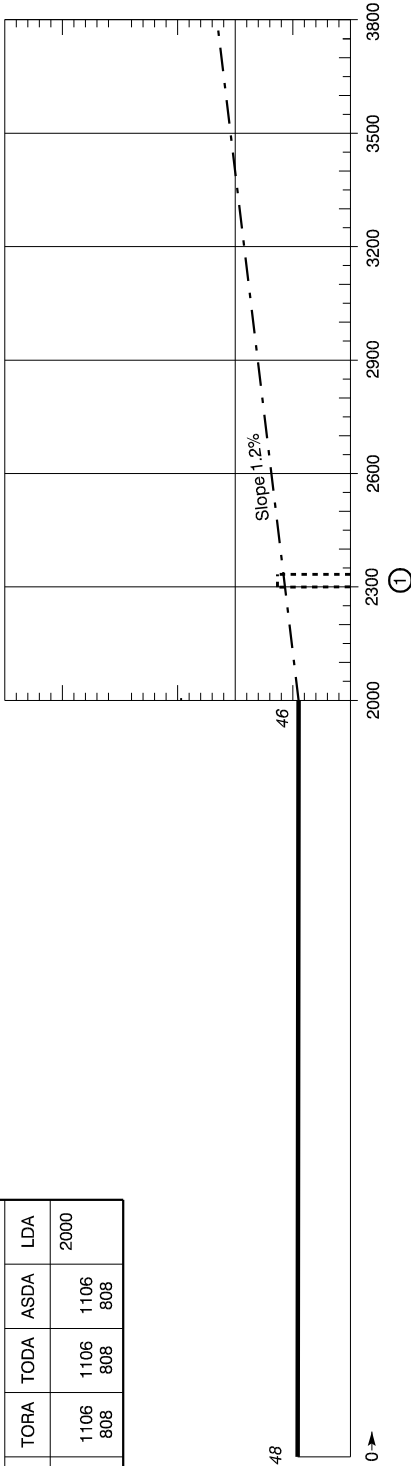
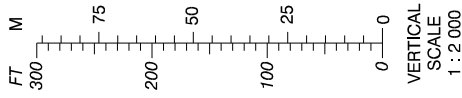
AERODROME OBSTACLE CHART
ICAO, TYPE A
Operating Limitations

ELEV in FT
 Distances in M

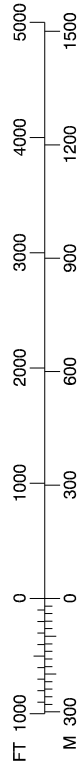
AD 2 - EKOD
AOC-A 06
Odense

Changes : VAR.

RWY 06 DECLARED DISTANCES				
PSN TWY	TORA	TODA	ASDA	LDA
A	1106	1106	1106	2000
B	808	808	808	



HORIZONTAL SCALE 1 : 20 000



LEGEND	
Identification number	⑤
Tree or shrub	*
Pole, tower, spire, antenna, etc.	○
Building or large structure	■
Mobile obstacle	◀---▶
Transmission line or overhead cable	— —
Spot ELEV	•