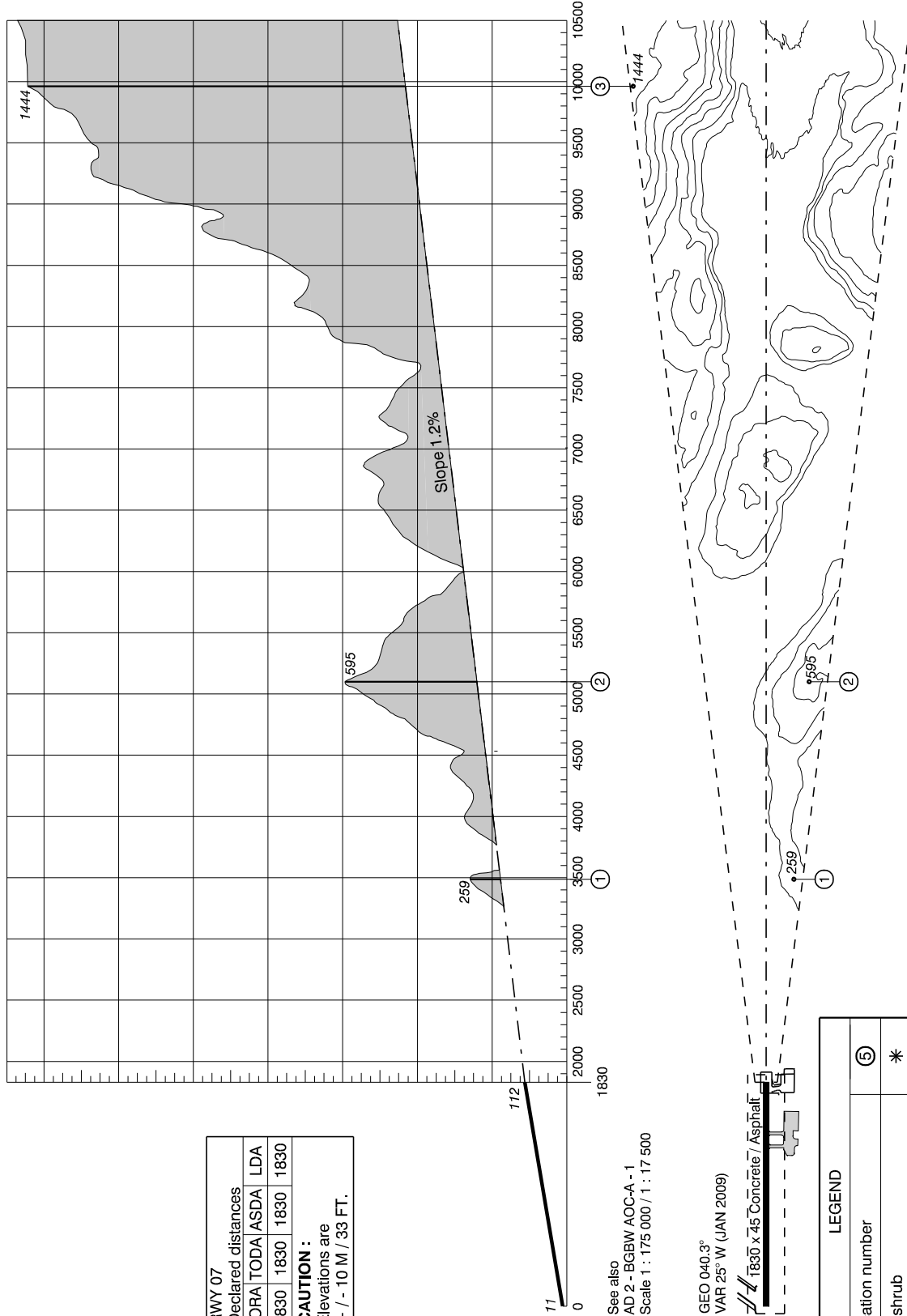
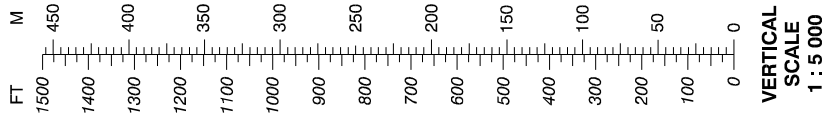


**AERODROME OBSTACLE CHART**  
**ICAO, TYPE A**  
**Operating Limitations**

ELEV in FT  
 Distances in M

**AD 2 - BGBW**  
**AOC-A 07 - 2**  
**Narsarsuaq**

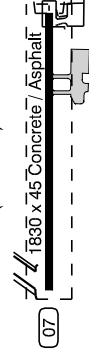
Changes : VAR.



<b>RWY 07</b>	Declared distances		
TORA	TODA	ASDA	LDA
1830	1830	1830	1830
<b>CAUTION :</b>			
Elevations are +/- 10 M / 33 FT.			

See also  
 AD 2 - BGBW AOC-A - 1  
 Scale 1 : 175 000 / 1 : 17 500

GEO 040.3°  
 VAR 25° W (JAN 2009)



LEGEND	
Identification number	⑤
Tree or shrub	*
Pole, tower, spire, antenna, etc.	○
Building or large structure	■
Mobile obstacle	◀---▶
Transmission line or overhead cable	— —
Spot ELEV	•

