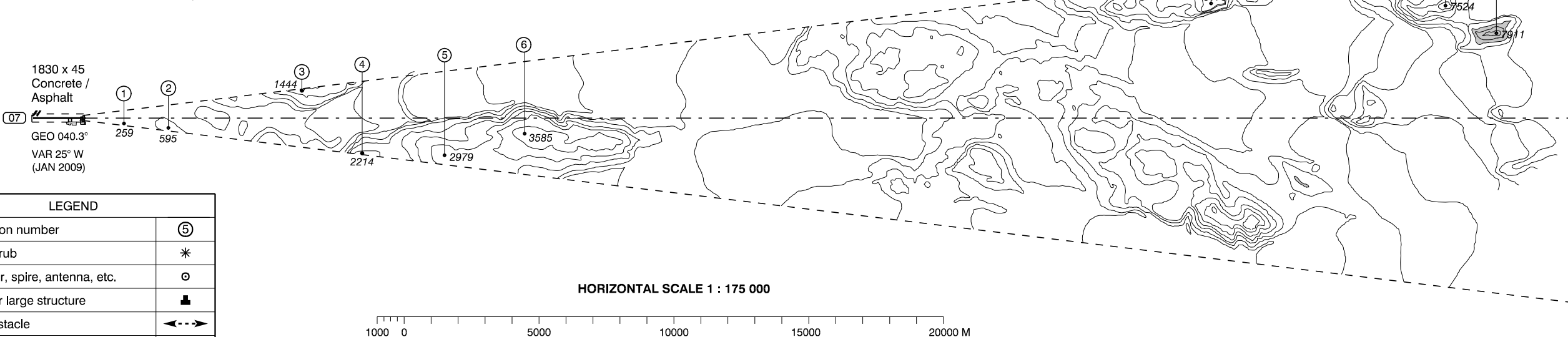
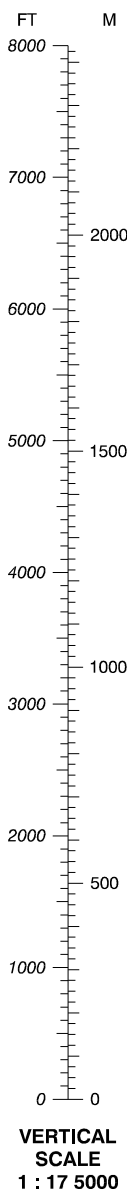
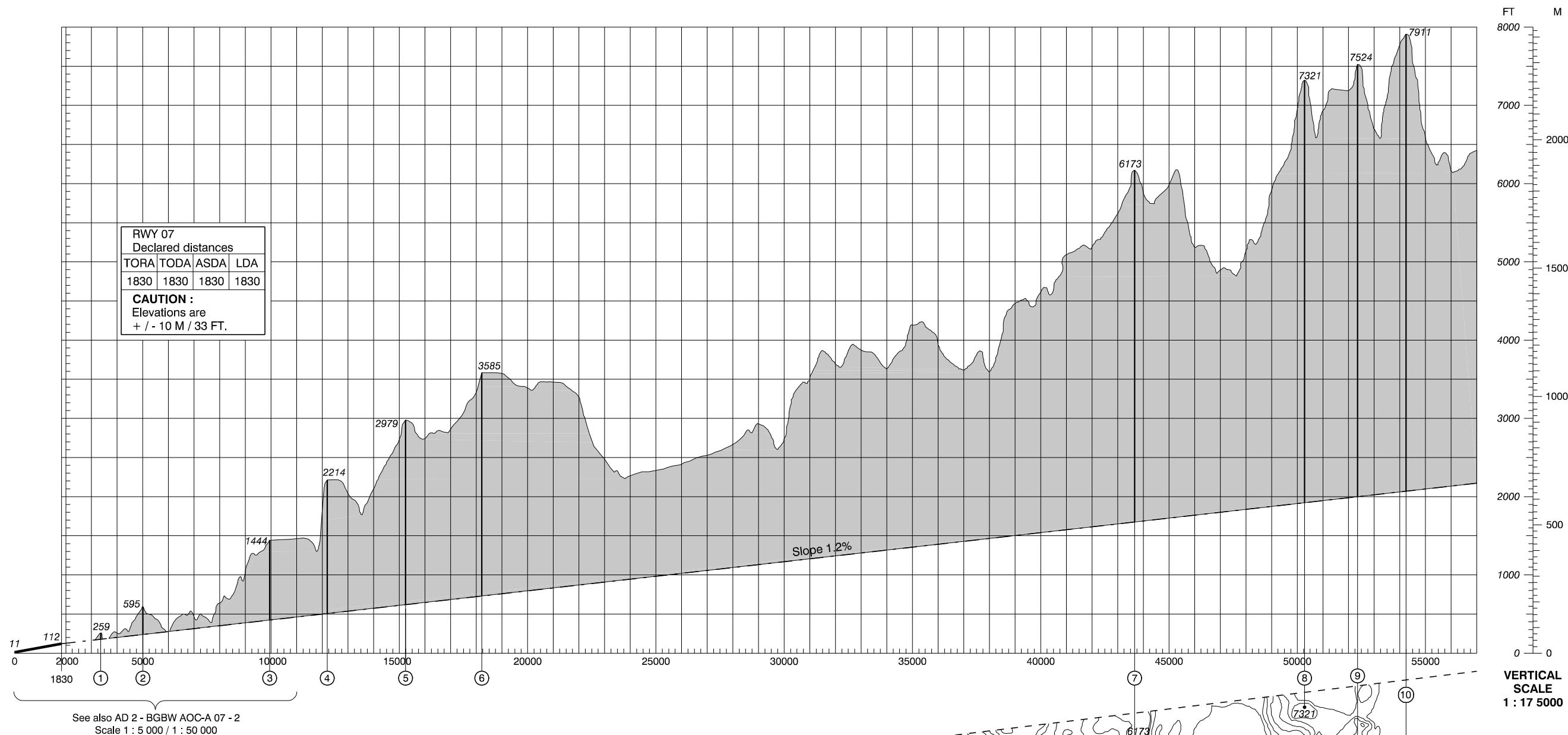


AERODROME OBSTACLE CHART
ICAO, TYPE A
Operating Limitations

ELEV in FT
 Dimensions / Distances in M

AD 2 - BGBW
 AOC-A 07 - 1
 Narsarsuaq



1830 x 45
 Concrete /
 Asphalt
 GEO 040.3°
 VAR 25° W
 (JAN 2009)

Changes : VAR.

LEGEND	
Identification number	⑤
Tree or shrub	*
Pole, tower, spire, antenna, etc.	○
Building or large structure	■
Mobile obstacle	← - - - →
Transmission line or overhead cable	— T —
Spot ELEV	.