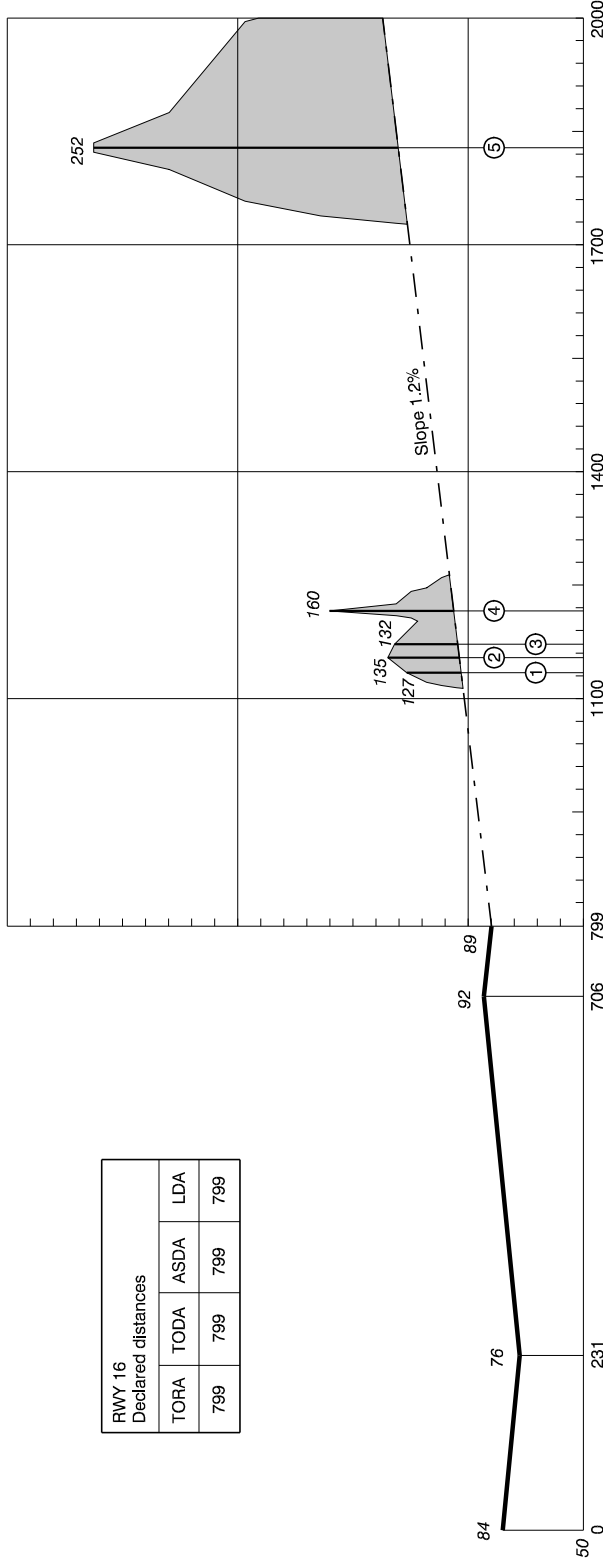
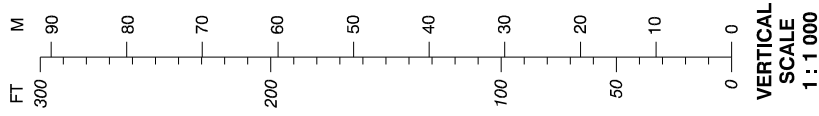


AERODROME OBSTACLE CHART
ICAO, TYPE A
Operating Limitations

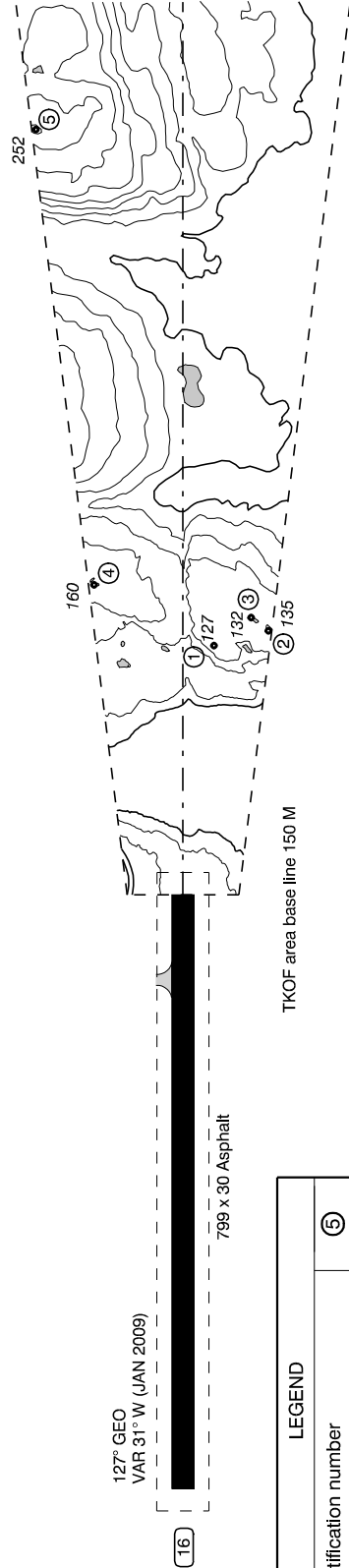
ELEV in FT
 Distances in M

AD 2 - BGMQ
 AOC-A 16
 Manlitsoq

Changes : VAR.



RWY 16 Declared distances			
TORA	TODA	ASDA	LDA
799	799	799	799



HORIZONTAL SCALE 1 : 10 000



LEGEND	
Identification number	⑤
Tree or shrub	*
Pole, tower, spire, antenna, etc.	○
Building or large structure	■
Mobile obstacle	◀---▶
Transmission line or overhead cable	— —
Spot ELEV	•