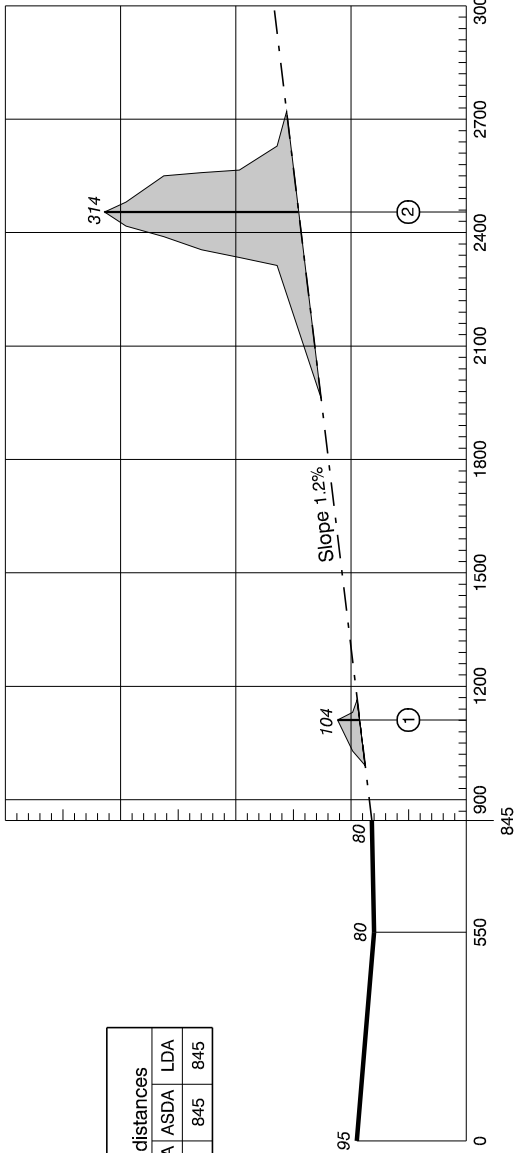
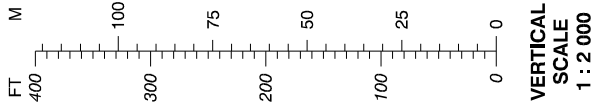


**AERODROME OBSTACLE CHART**  
**ICAO, TYPE A**  
**Operating Limitations**

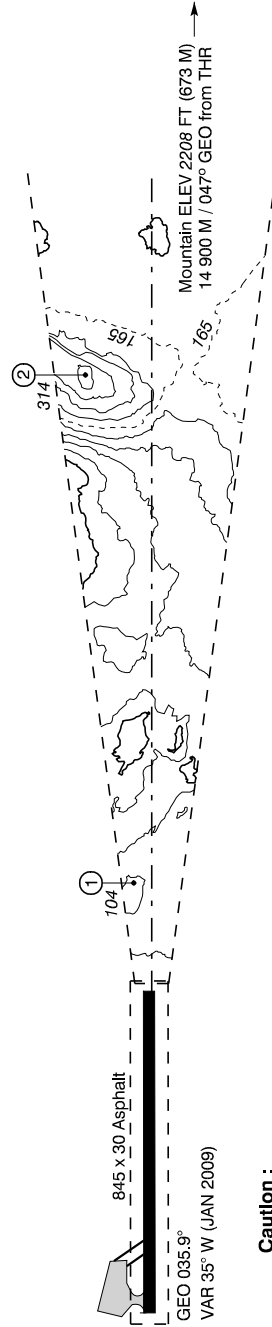
ELEV in FT  
 Distances in M

AD 2 - BGJN  
 AOC-A 07  
 Ilulssat

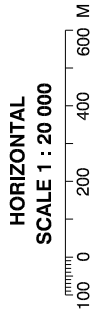
Changes : VAR.



RWY 07			
Declared distances			
TORA	ASDA	LDA	
845	845	845	845



**Caution :**  
 TKOF surface base line only 100 M



LEGEND	
Identification number	⑤
Tree or shrub	*
Pole, tower, spire, antenna, etc.	○
Building or large structure	■
Mobile obstacle	◀---▶
Transmission line or overhead cable	— —
Spot ELEV	•