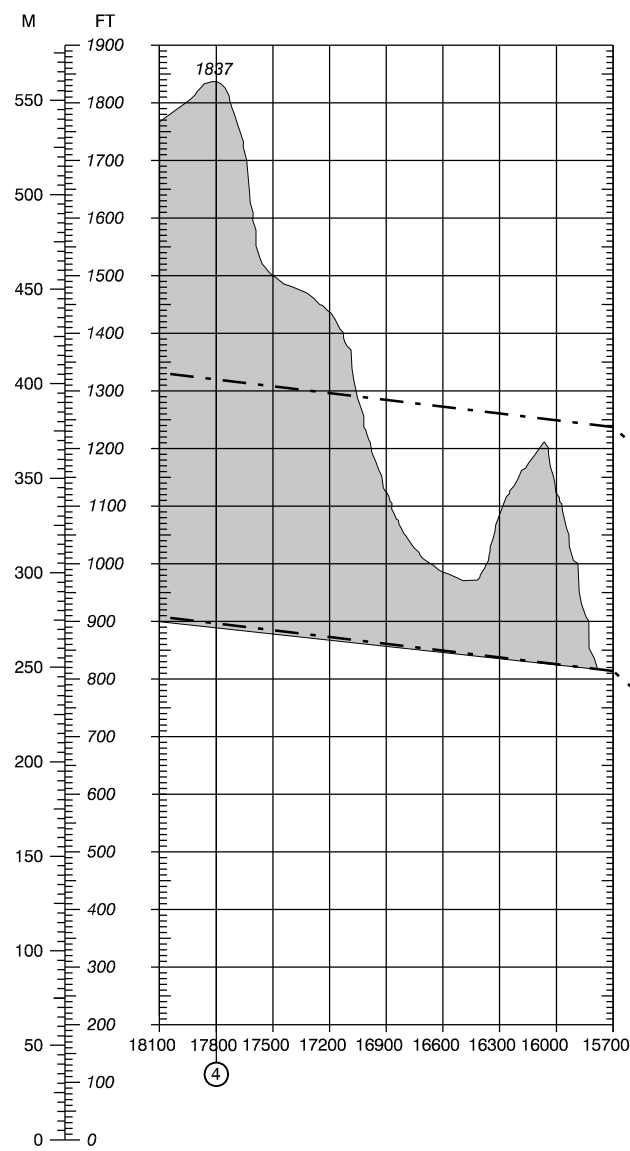


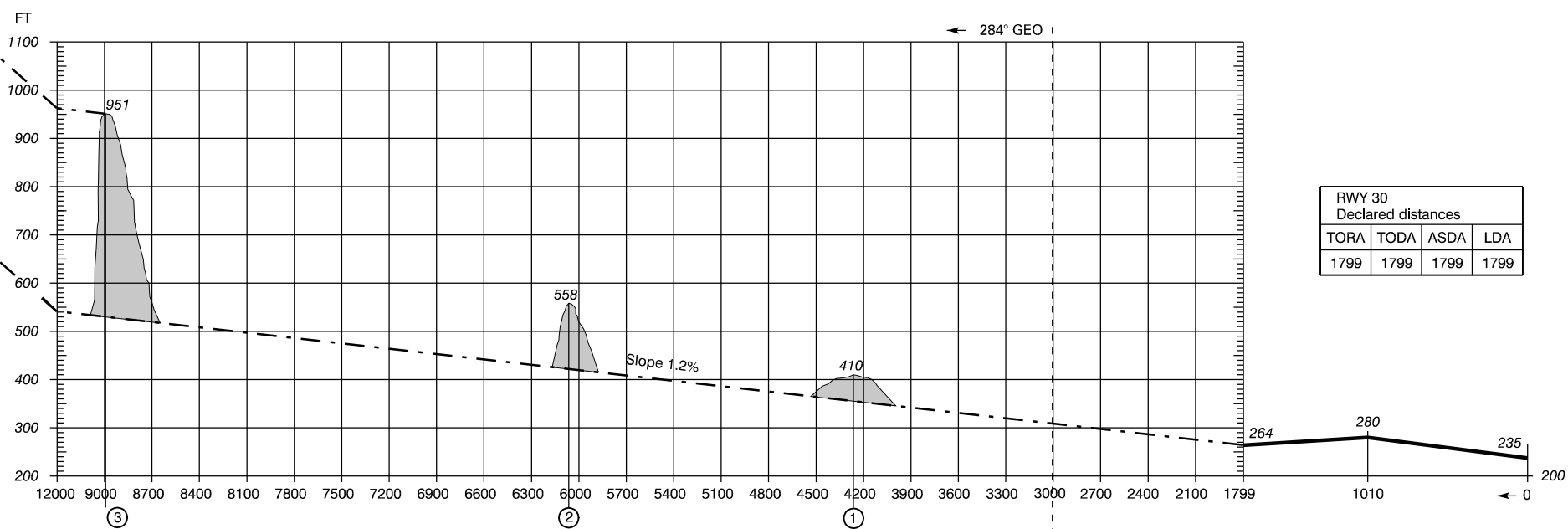
AERODROME OBSTACLE CHART
ICAO, TYPE A
Operating Limitations

ELEV in FT
 Dimensions / Distances in M

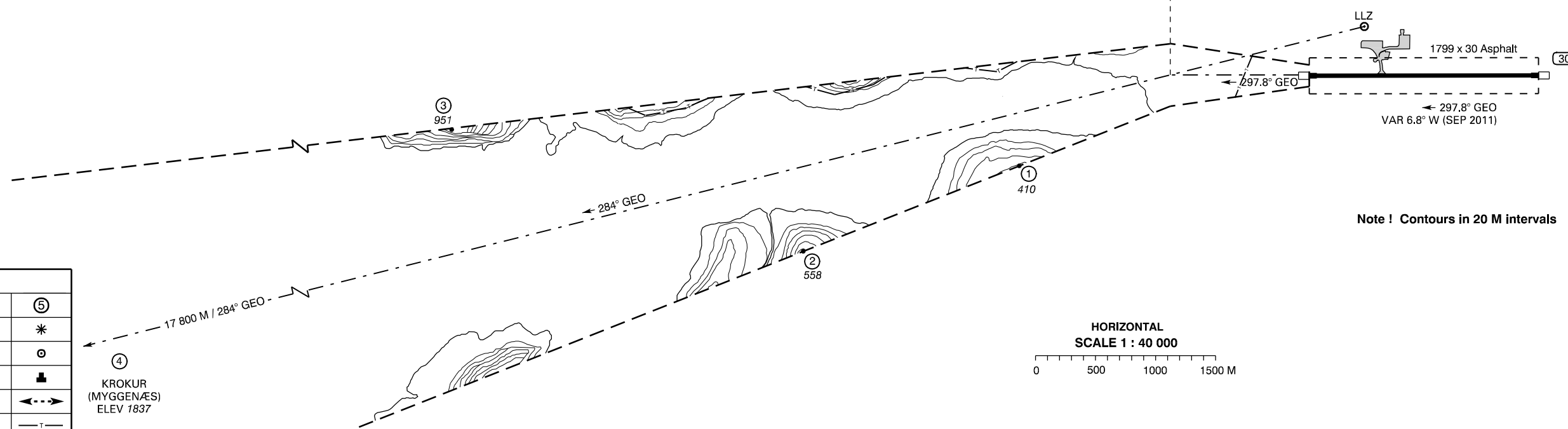
AD 2 - EKV
 AOC-A 30
 Vágar



VERTICAL
 SCALE
 1 : 4 000



RWY 30 Declared distances			
TORA	TODA	ASDA	LDA
1799	1799	1799	1799



Note ! Contours in 20 M intervals

LEGEND	
Identification number	⑤
Tree or shrub	*
Pole, tower, spire, antenna, etc.	⊙
Building or large structure	■
Mobile obstacle	← - - - →
Transmission line or overhead cable	— T —
Spot ELEV	.

④
 KROKUR
 (MYGGENÆS)
 ELEV 1837

HORIZONTAL
 SCALE 1 : 40 000
 0 500 1000 1500 M

Changes : VAR, RWY extendet, RWY NR, Declared distances.