

# AERODROME OBSTACLE CHART

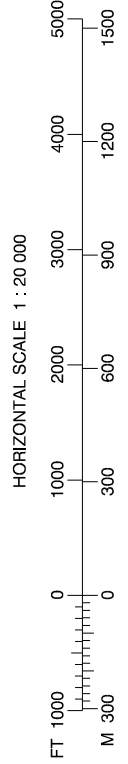
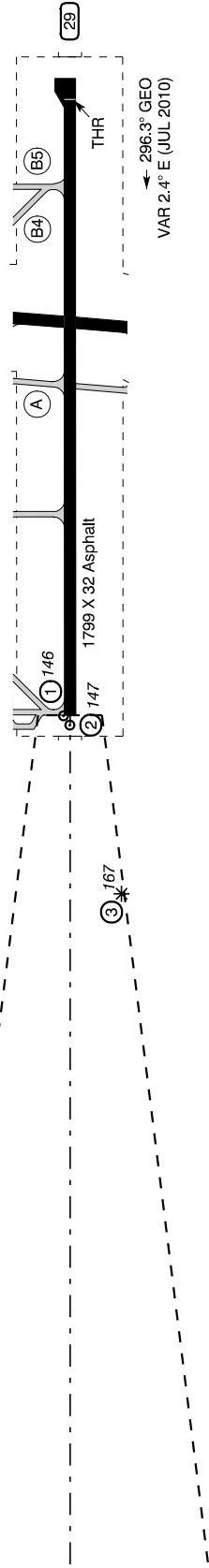
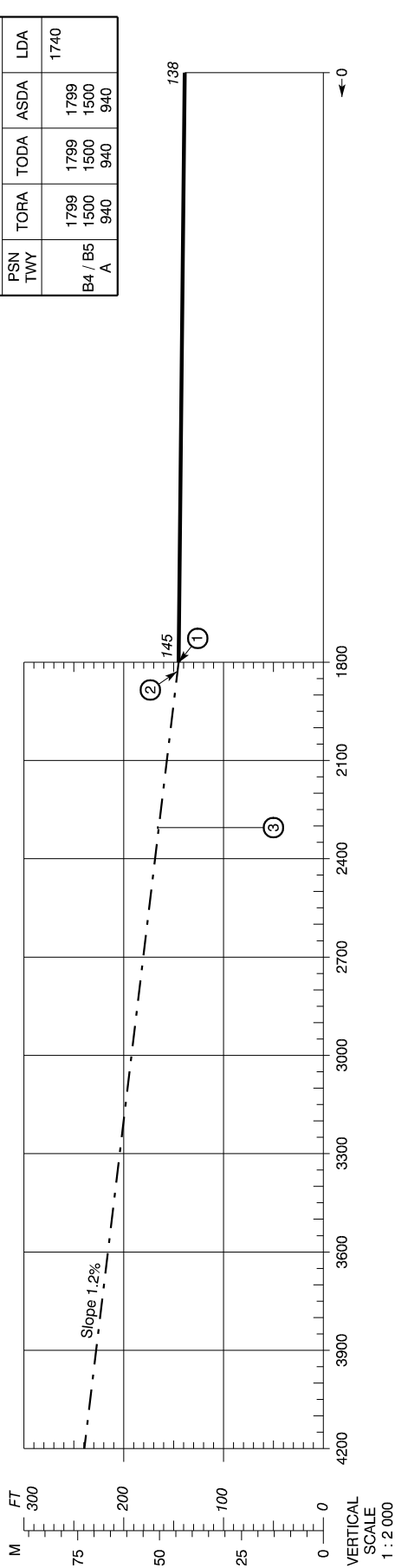
## ICAO, TYPE A

### Operating Limitations

ELEV in FT  
Distances in M

AD 2 - EKRK  
AOC-A 29  
København / Roskilde

RWY 29 DECLARED DISTANCES				
PSN TWY	TORA	TODA	ASDA	LDA
B4 / B5 A	1799 940	1799 940	1799 940	1740



LEGEND	
Identification number	⑤
Tree or shrub	*
Pole, tower, spire, antenna, etc.	○
Building or large structure	■
Mobile obstacle	◀---▶
Transmission line or overhead cable	— —
Spot ELEV	•

Changes : VAR.