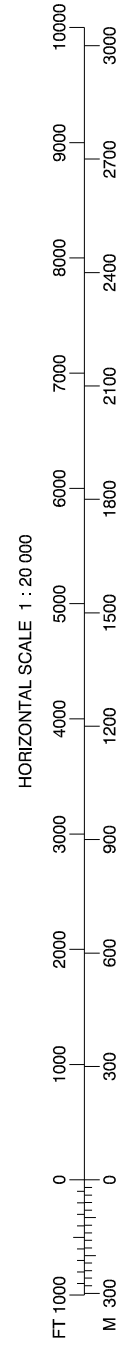
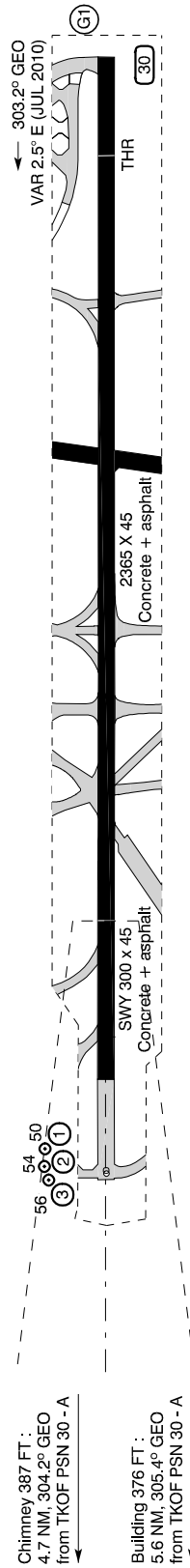
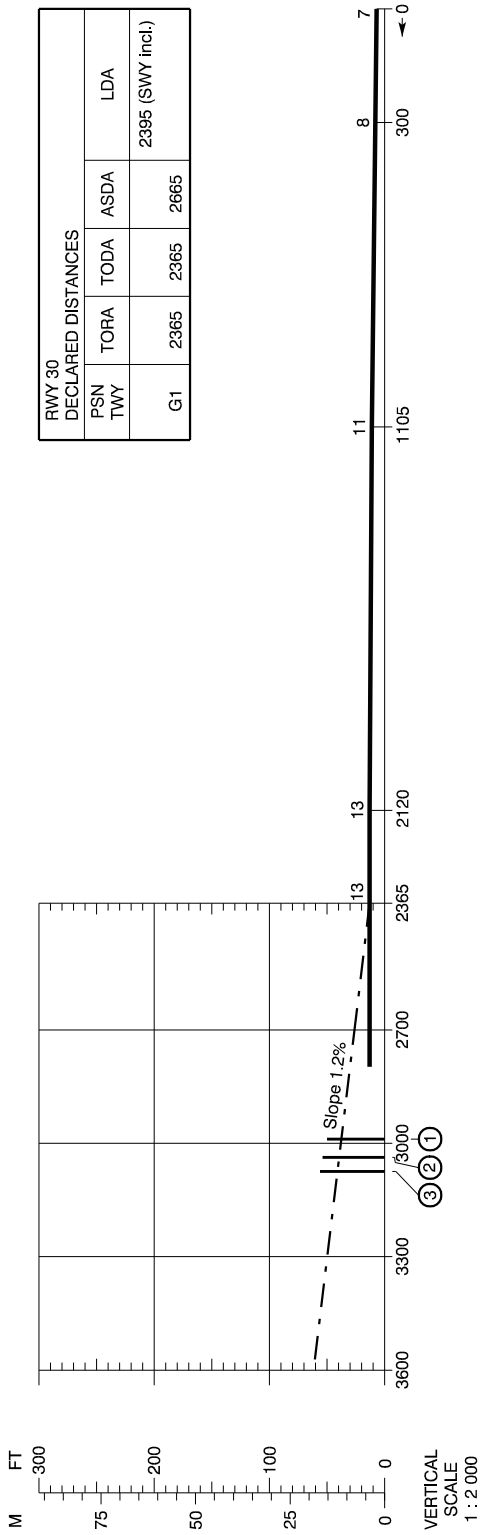


**AERODROME OBSTACLE CHART**  
**ICAO, TYPE A**  
**Operating Limitations**

ELEV in FT  
 Distances in M

**AD 2 - EKCH**  
**AOC-A 30**  
**København / Kastrup**

RWY 30 DECLARED DISTANCES			
PSN TWY	TORA	TODA	ASDA LDA
G1	2365	2365	2665 2395 (SWY incl.)



Changes : VAR.

LEGEND	
Identification number	⑤
Tree or shrub	*
Pole, tower, spire, antenna, etc.	○
Building or large structure	■
Mobile obstacle	◀---▶
Transmission line or overhead cable	— —
Spot ELEV	•