AERODROME OBSTACLE CHART
ICAO, TYPE A
Operating Limitations

ELEV in FT
Distances in M

AD 2 - EKCH
AOC-A 22R
København / Kastrup

RWY 22R
DECLARED DISTANCES

PSN TWY	TORA	TODA	ASDA	LDA
A1/E1	3600	3600	3600	3000
A2	3500	3500	3500	
A3	3375	3375	3375	
A4	3245	3245	3245	
A5	2900	2900	2900	

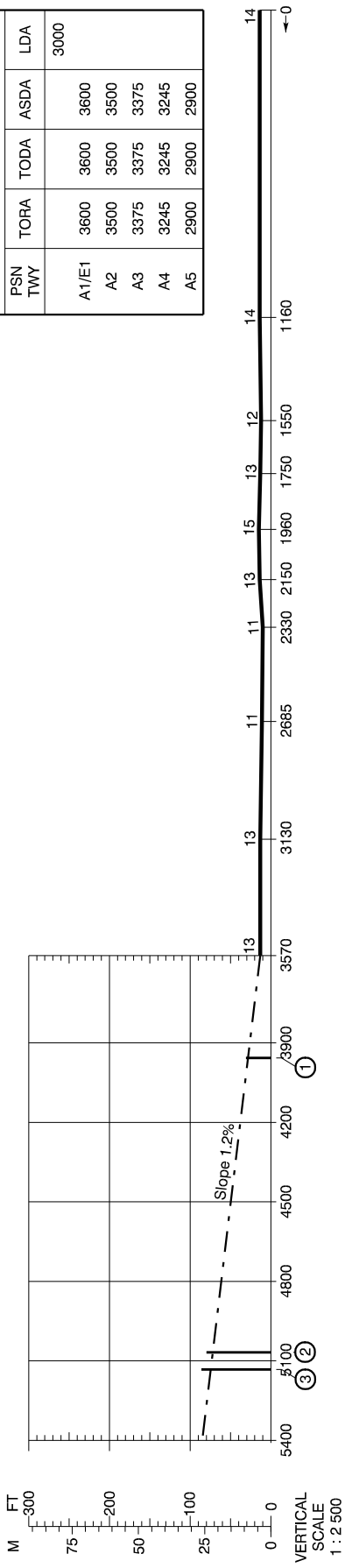

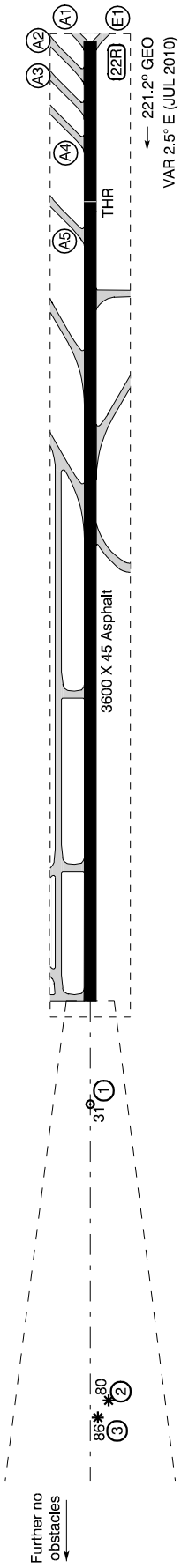

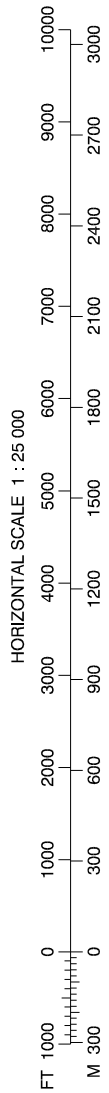

LEGEND	
Identification number	⑤
Tree or shrub	✳
Pole, tower, spire, antenna, etc.	⊙
Building or large structure	▟
Mobile obstacle	↔
Transmission line or overhead cable	—T—
Spot ELEV	•

Changes : VAR.

© CAA DENMARK