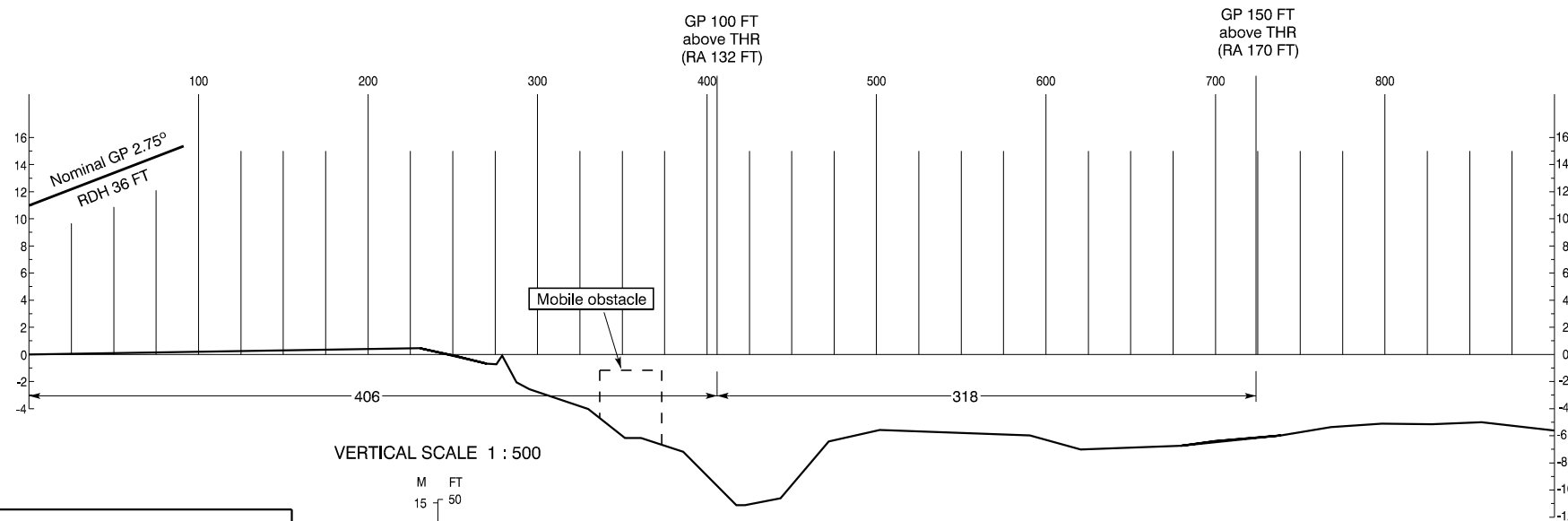
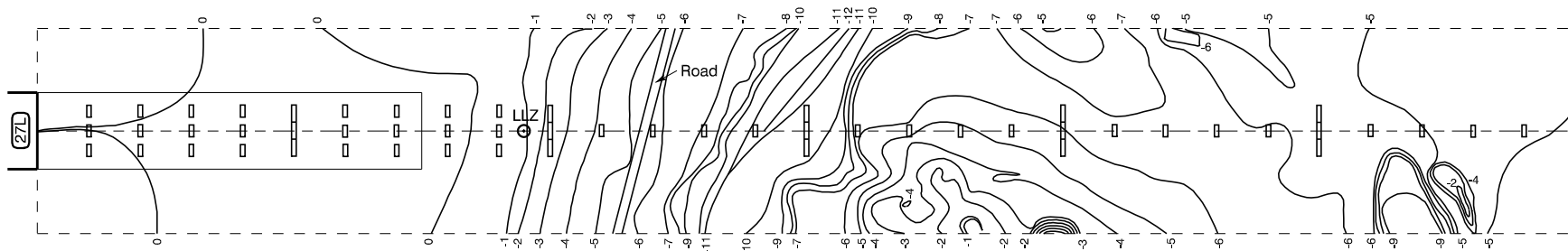


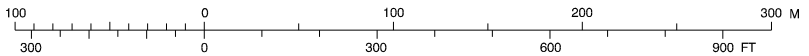
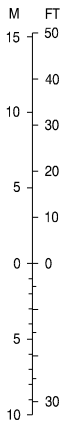
Changes : Editorial.

© CAA DENMARK

AIRAC AMDT 4/01 - 17 MAY 01



- Centre line profile
- Contour
- Tree or shrub
- Building or large structure
- Antenna, chimney, pole, spire, tower, etc.
- Approach lights
- Traffic
- Deviation at least +/- 3 M from centre line profile



Contours and heights are related to THR ELEV

Contours, heights, and distances in metres unless otherwise stated

RA = Radio altimeter reading

**PRECISION APPROACH  
TERRAIN CHART - ICAO**

**AD 2 - EKKA  
PATC 27L  
Karup**