

AERODROME OBSTACLE CHART

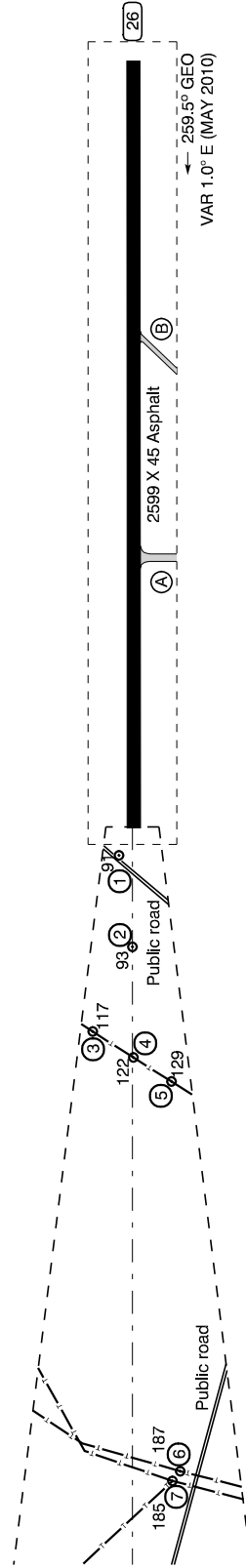
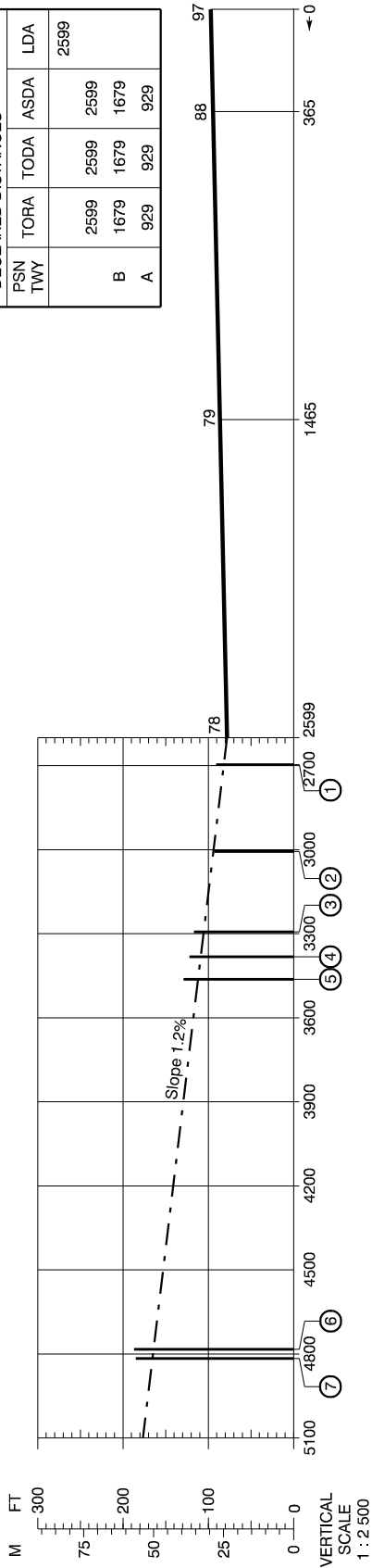
ICAO, TYPE A

Operating Limitations

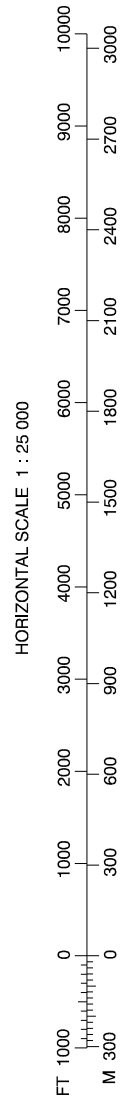
ELEV in FT
Distances in M

AD 2 - EKEB
AOC-A 26
Esbjerg

RWY 26 DECLARED DISTANCES				
PSN TWY	TORA	TODA	ASDA	LDA
B	2599	2599	2599	2599
A	1679	1679	1679	1679
	929	929	929	929



LEGEND	
Identification number	⑤
Tree or shrub	*
Pole, tower, spire, antenna, etc.	○
Building or large structure	■
Mobile obstacle	◀---▶
Transmission line or overhead cable	— —
Spot ELEV	•



Changes : VAR.