

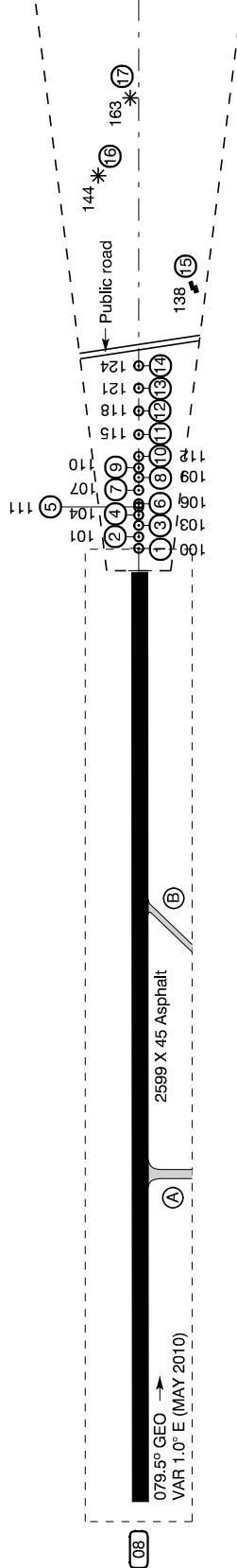
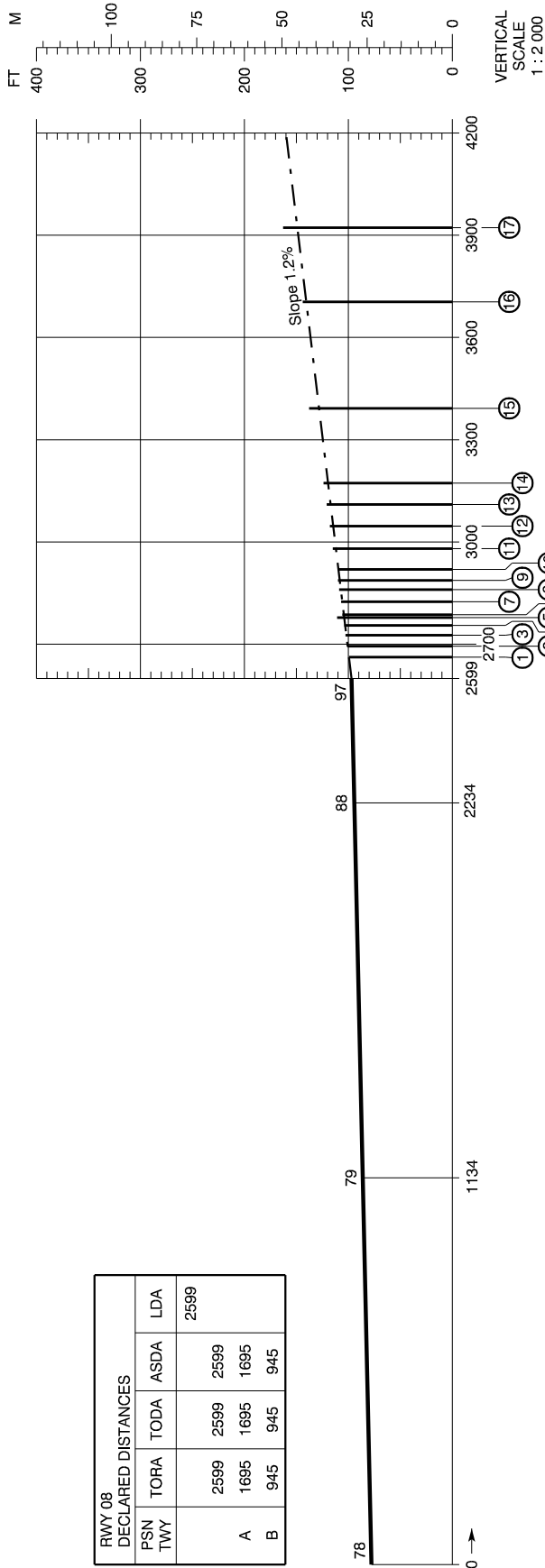
**AERODROME OBSTACLE CHART**  
**ICAO, TYPE A**  
**Operating Limitations**

ELEV in FT  
 Distances in M

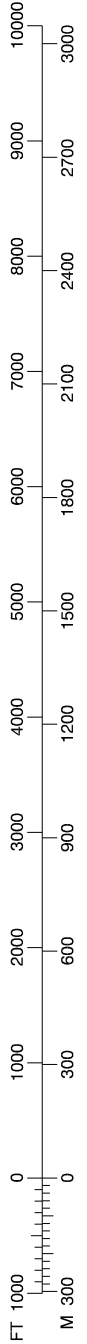
**AD 2 - EKEB**  
**AOC-A 08**  
**Esbjerg**

Changes : VAR.

RWY 08 DECLARED DISTANCES				
PSN TWY	TORA	TODA	ASDA	LDA
A	2599	2599	2599	2599
B	1695	1695	1695	1695
	945	945	945	945



HORIZONTAL SCALE 1 : 20 000



LEGEND	
Identification number	⑤
Tree or shrub	*
Pole, tower, spire, antenna, etc.	○
Building or large structure	■
Mobile obstacle	◀---▶
Transmission line or overhead cable	— —
Spot ELEV	•